





# RESORT IMPROVEMENT DISTRICT #1 SEWERED AREA

-  DISTRICT BOUNDARY (SHELTER COVE)
-  RESORT IMPROVEMENT DISTRICT #1 SEWERED AREA
-  PARCEL LINES
-  PERENNIAL STREAM OR RIVER

REVIEWED AND APPROVED  
BY DISTRICT REPRESENTATIVE  
2-7-02

